


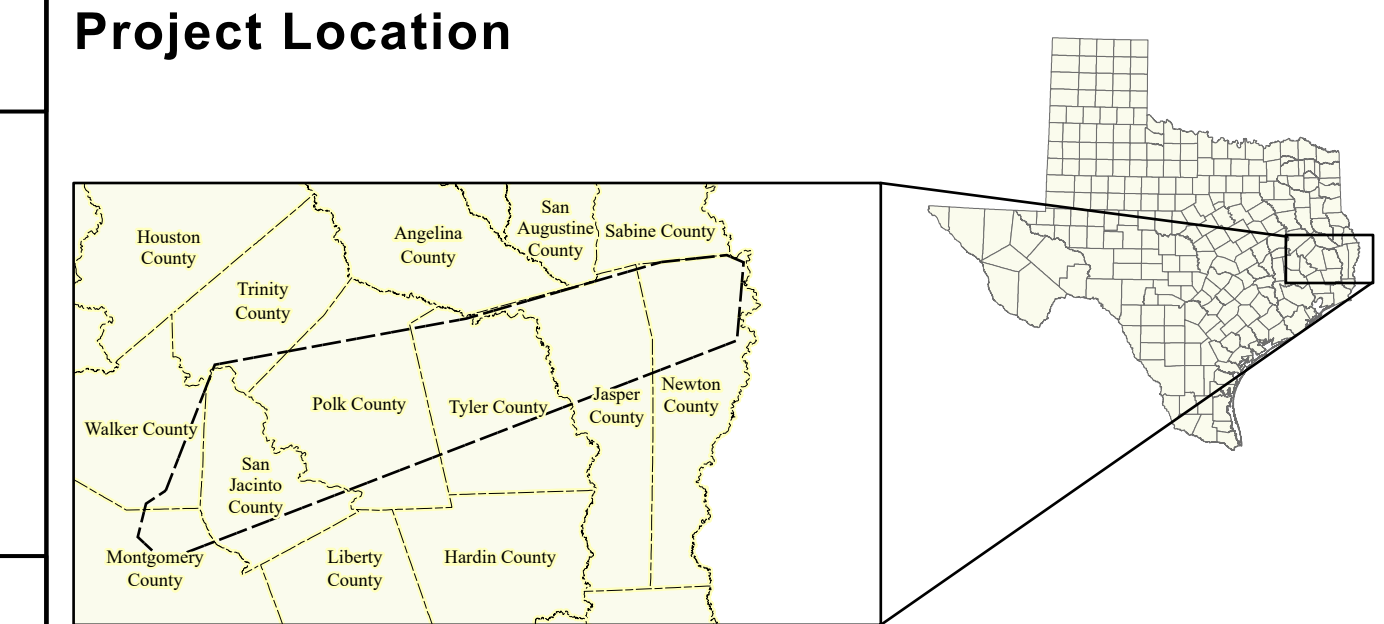
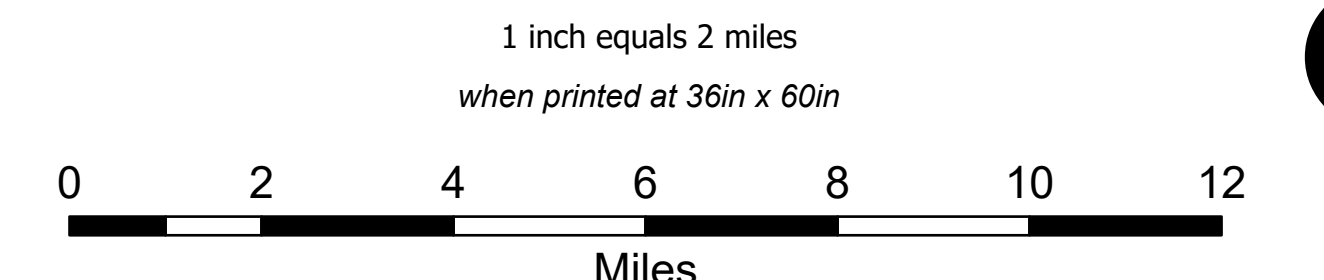
- Project Features**
- Existing Project Substation
  - Preliminary Alternative Segment & Node
  - Map Sheet Boundary
  - Study Area Boundary
- Transportation Features**
- Interstate Highway
  - US Highway
  - State Highway
  - Farm to Market Road
  - Railroad
- Hydrologic Features**
- Waterbody
- Administrative Boundaries**
- City Boundary
  - County Line

**Instructions:**

1. Locate map sheet of interest.
2. Visit map sheet for more details.



Preliminary Alternative Segments are subject to change.



### Index of Map Sheets

SETEX AREA RELIABILITY PROJECT