


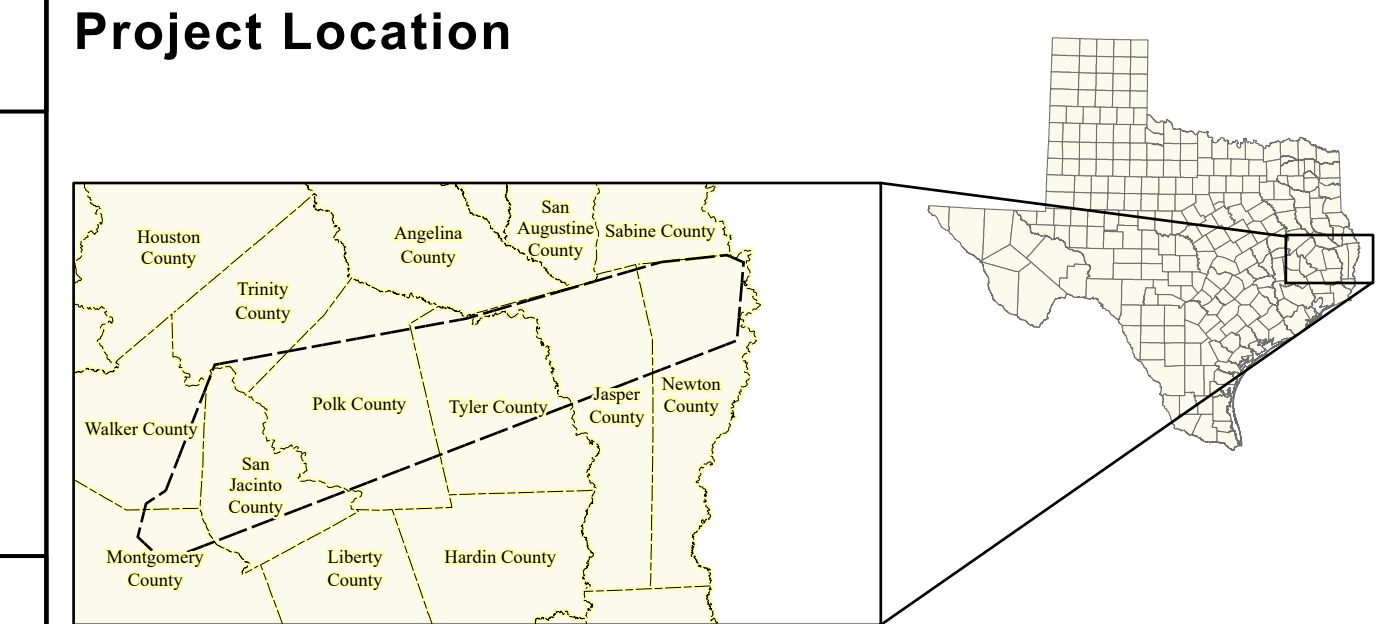
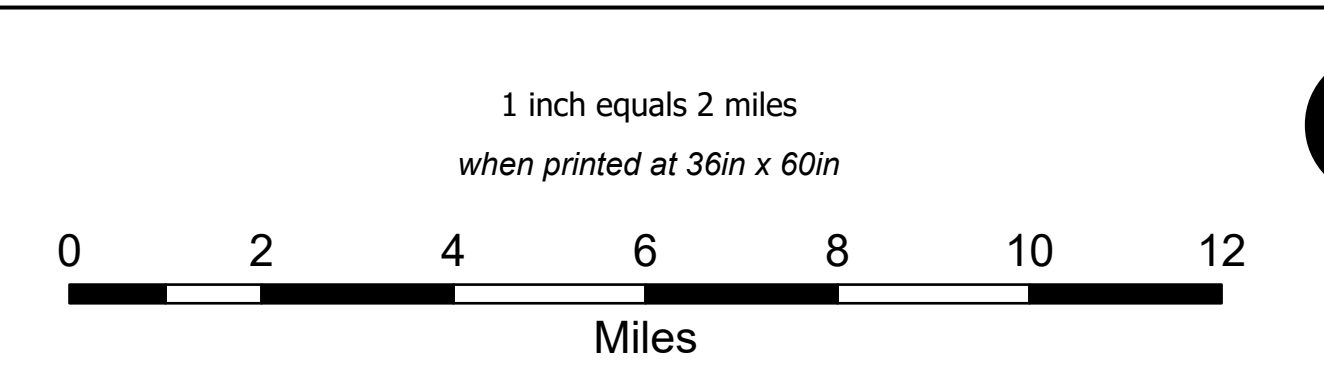
- Project Features**
- Existing Project Substation
 - Preliminary Alternative Segment & Node
 - Map Sheet Boundary
 - Study Area Boundary
- Transportation Features**
- Interstate Highway
 - US Highway
 - State Highway
 - Farm to Market Road
 - Railroad
- Hydrologic Features**
- Waterbody
- Administrative Boundaries**
- City Boundary
 - County Line

Instructions:

1. Locate map sheet of interest.
2. Visit map sheet for more details.



Preliminary Alternative Segments are subject to change.



Index of Map Sheets

SETEX AREA RELIABILITY PROJECT